



Orange Avenue Widening

Project Highlights

- This project provides improvements to Orange Avenue, a state roadway, including widening the roadway to four lanes from Adams Street to Springhill Road.
- Increases pedestrian and bicycle access with sidewalks and a multi use path.
- Enhances the aesthetics of the corridor with additional landscaping.
- Design of this project is currently being implemented by the Florida Department of Transportation.

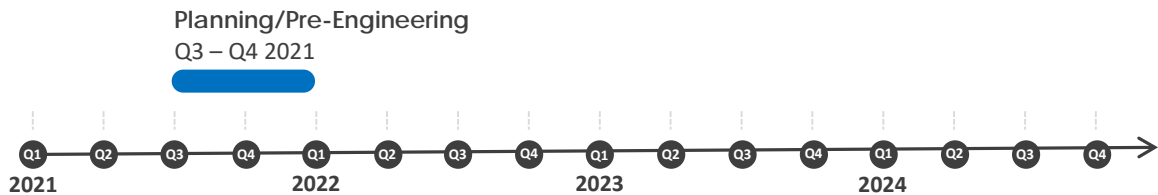
Current Status

- Blueprint and the Capital Region Transportation Planning Agency partnered on the Southwest Area Transportation Plan Study to develop locally preferred alternatives and options for this corridor. The study was completed in 2019.
- FDOT is currently implementing the PD&E study for this roadway and has also provided partial funding for Design.
 - A public hearing for the PD&E study was held on July 29, 2021.

Next Steps

- The PD&E is expected to be complete in 2021.

Timeline



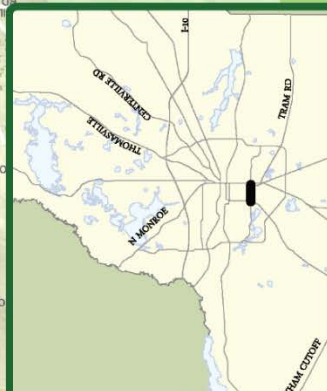
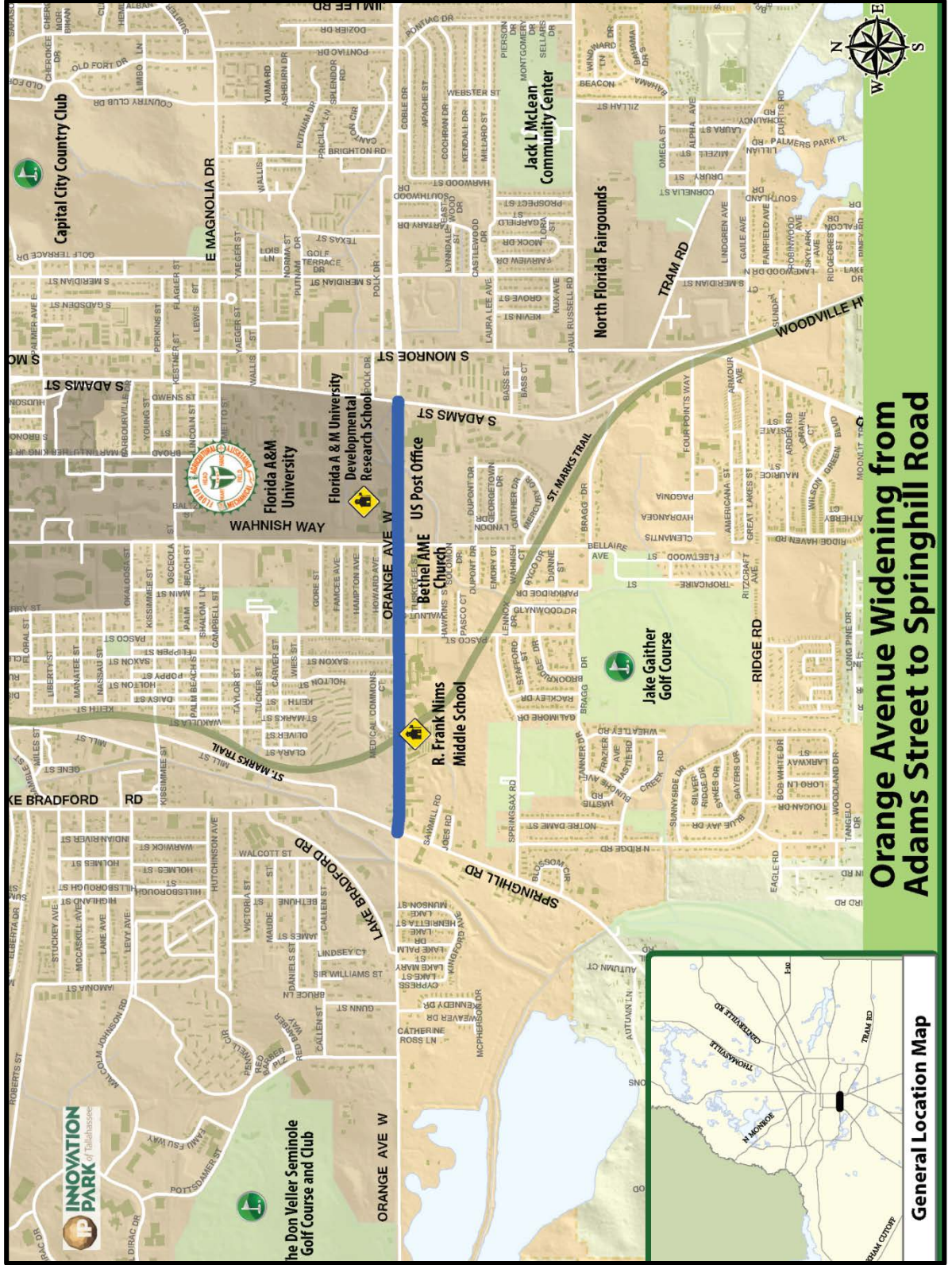
Community Engagement: Public engagement is ongoing through all phases of a project, from concept to construction, programming, and maintenance. Public engagement is two-way communication inclusive of all decision-makers and stakeholders. Each Blueprint project will have a customized Public Engagement Plan that is developed at the start of the project, and outreach activities and techniques will vary from project to project, as each project's outcome and stakeholder community character is unique.

Planning/Pre-Engineering: This project phase includes FDOT's PD&E process.

BLUEPRINT



INTERGOVERNMENTAL AGENCY



General Location Map

Orange Avenue Widening from Adams Street to Springhill Road