BLUEPRINT INTERGOVERNMENTAL AGENCY

Project Website:
blueprintia.org/projects/magnolia-drive-multi-use-trail/
Staff Contact: Junious Brown
(850) 219-1063
Junious.Brown@BlueprintIA.org



Magnolia Drive Trail

Project Highlights

- The project will construct a new shared-use trail from S. Adams to Apalachee Parkway to provide connectivity and improve safety, as well as underground electric utilities from Chowkeebin Nene to S. Monroe Street.
- Trail construction is complete from Monroe Street to Adams Street (Phase 6).
- Pontiac Drive to Meridian Street will be further improved by undergrounding electric utilities and retrofitting the shared-use trail to add a landscaped buffer.

Current Status:

- Design and right-of-way acquisitions are complete on Phase 1 Retrofit and Phase 4 (S. Monroe to S. Meridian). Construction is expected to begin in Summer 2021.
- Design for Phase 2 (Pontiac to Diamond) and Phase 3 (Diamond to Apalachee) is 90% complete. Right-of-way acquisition is ongoing. Construction is currently scheduled to begin in Summer 2022.

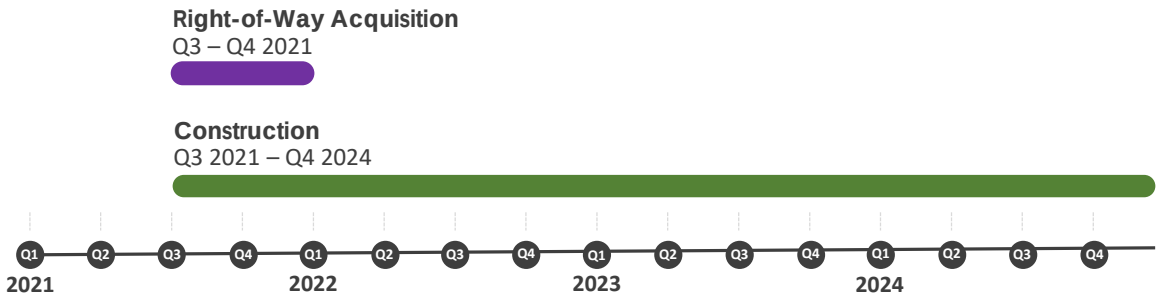

Last Updated: 06.21.2021

BLUEPRINT
INTERGOVERNMENTAL AGENCY

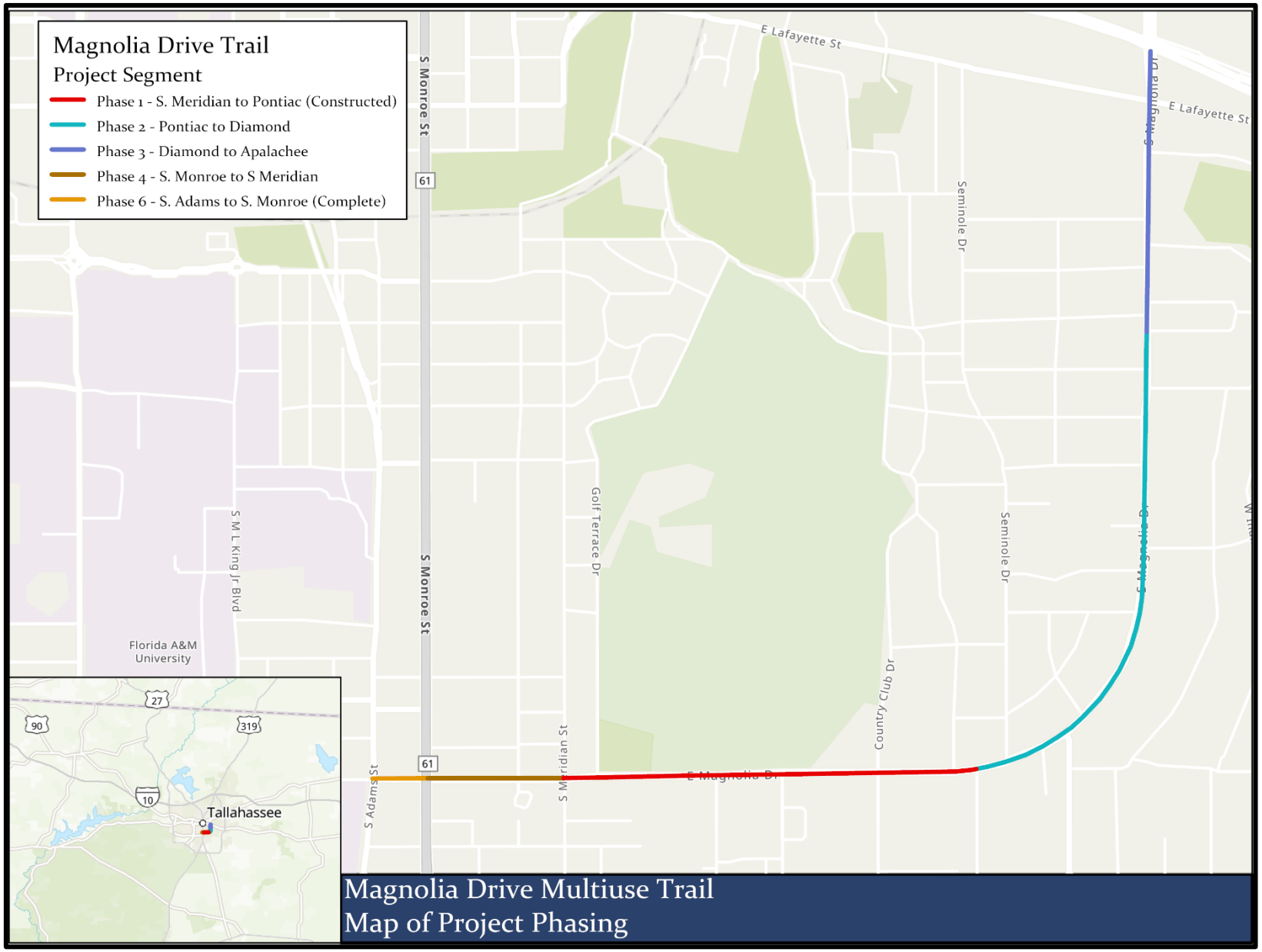

Magnolia Drive Multiuse Trail
Map of Project Phasing